

MISSISSIPPI RIVER WATERSHED



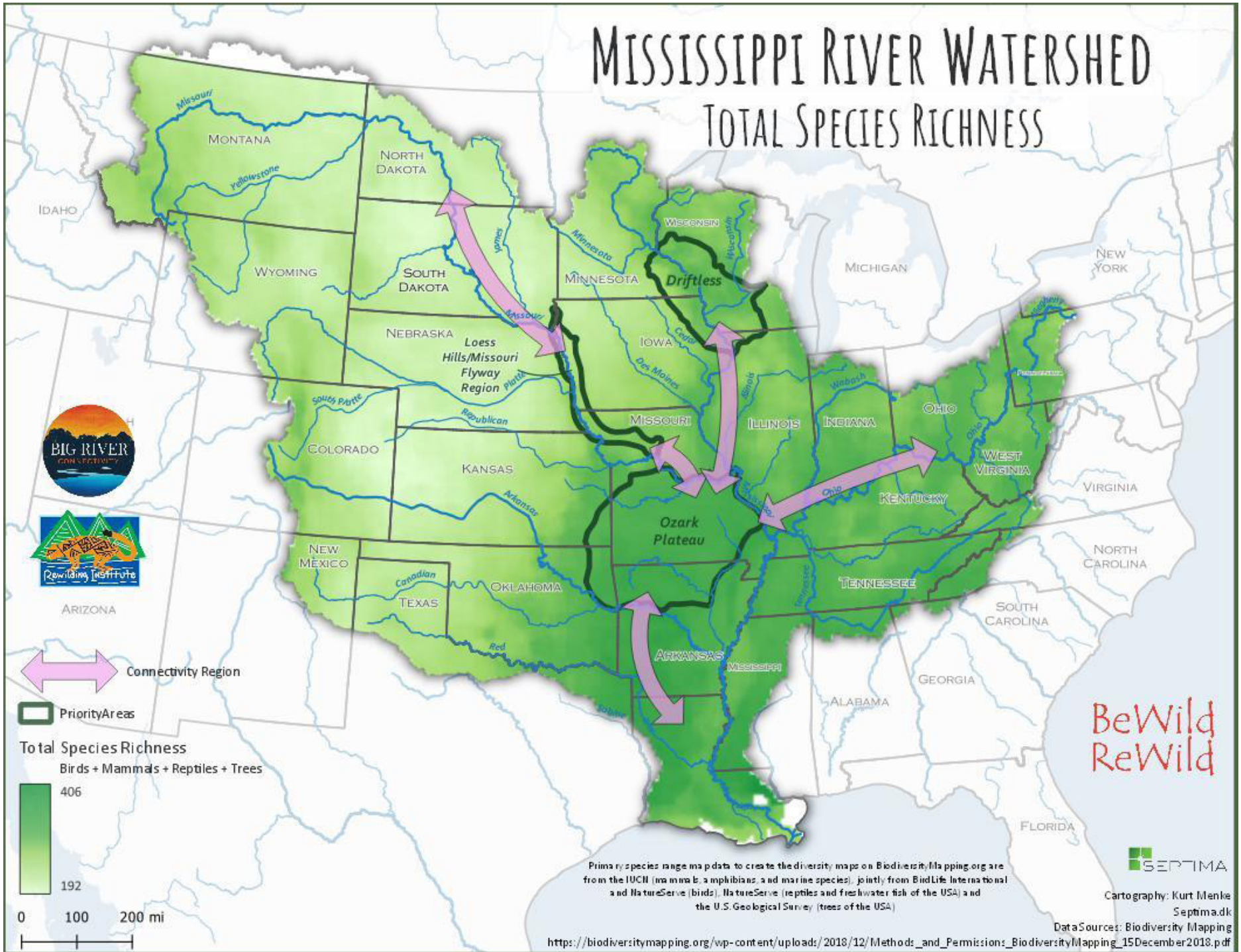
 Priority Areas
 Heartland Rewilding Study Area

 SEPTIMA
Cartography: Kurt Menke
Septima.dk

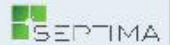
BeWild
ReWild

MISSISSIPPI RIVER WATERSHED

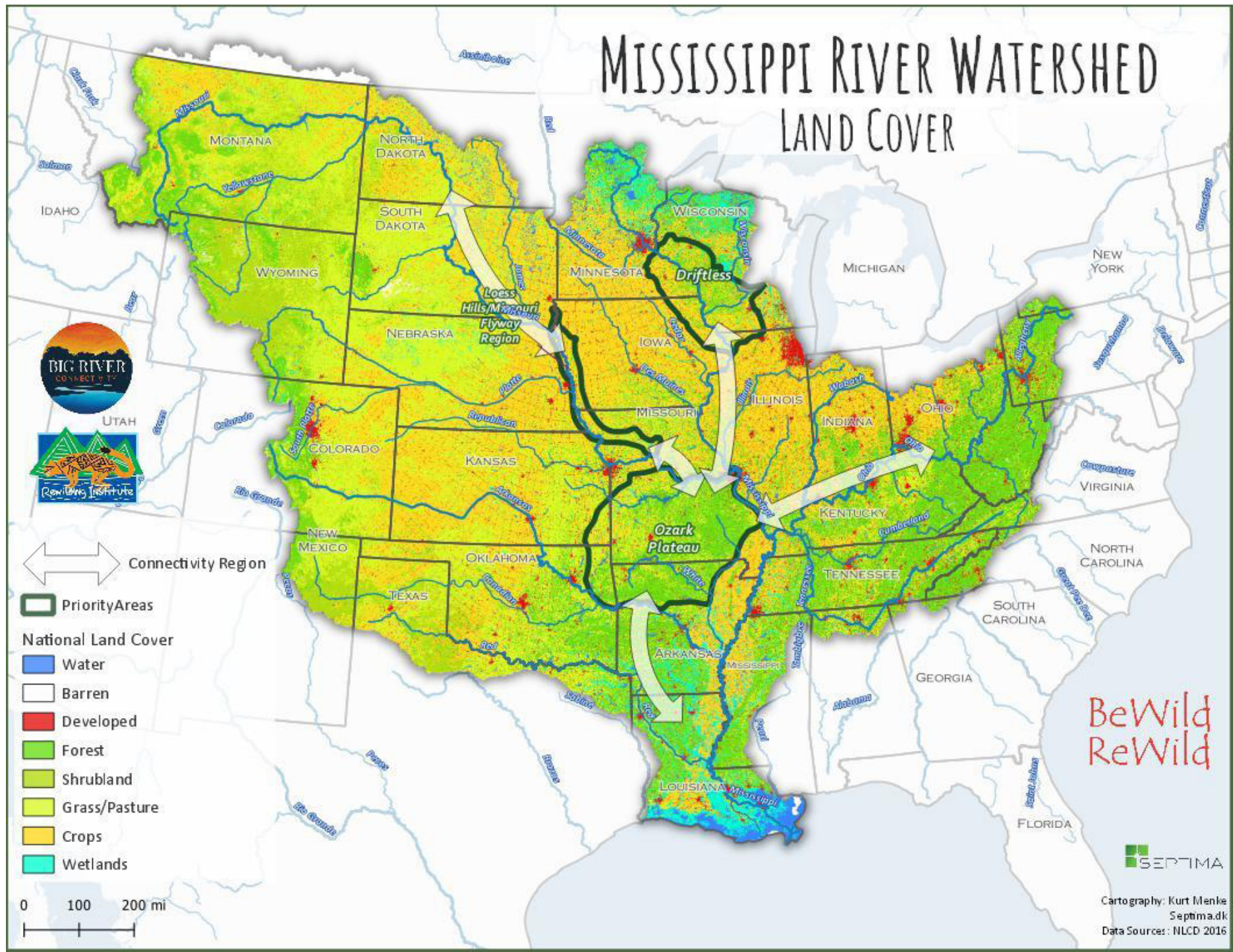
TOTAL SPECIES RICHNESS



BeWild
ReWild



MISSISSIPPI RIVER WATERSHED LAND COVER

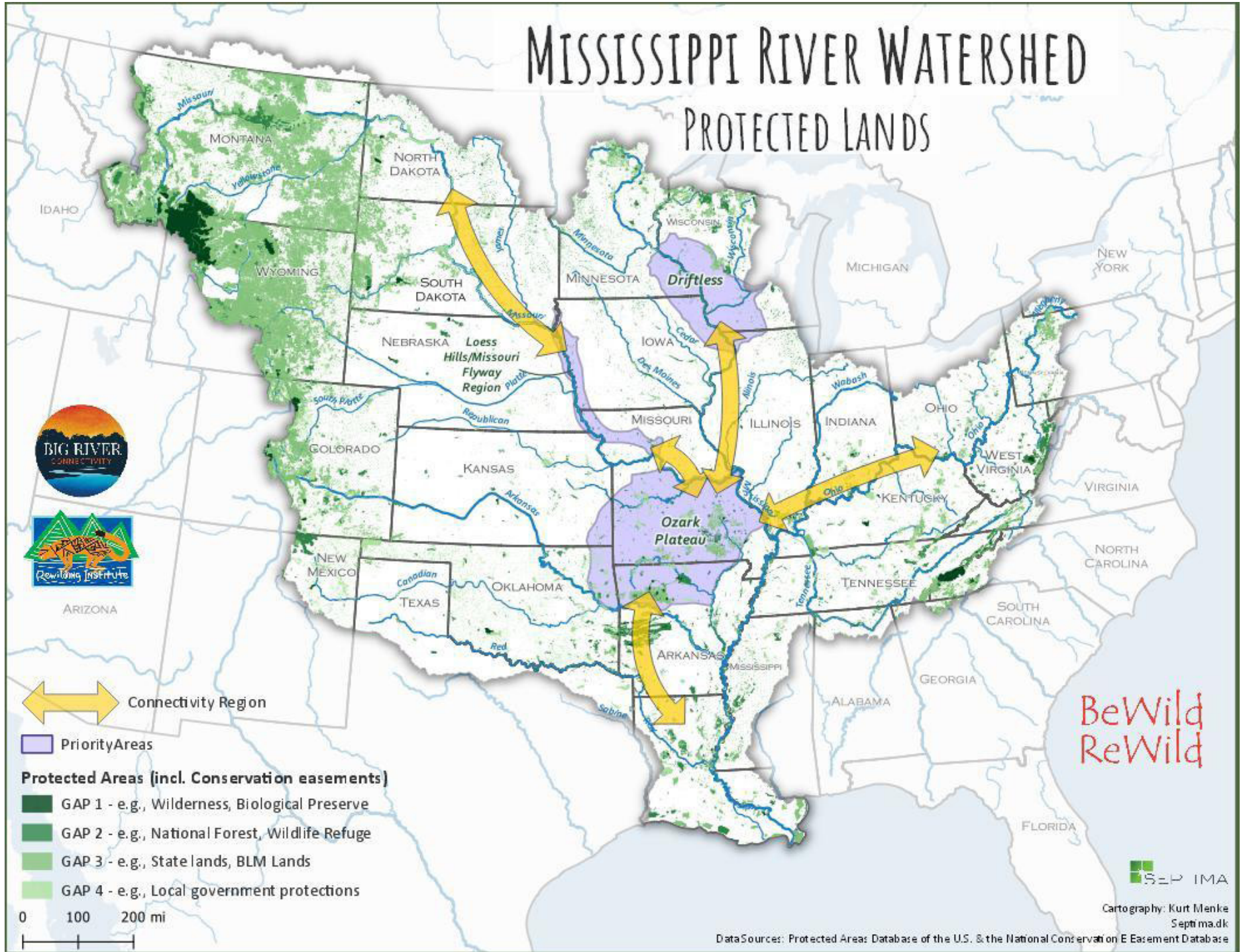


BeWild
ReWild



Cartography: Kurt Menke
Septima.dk
Data Sources: NLCD 2016

MISSISSIPPI RIVER WATERSHED PROTECTED LANDS



MISSISSIPPI RIVER WATERSHED HUMAN FOOTPRINT



BeWild
ReWild



Cartography: Kurt Menke
Septima.dk

Data Sources: Last of the Wild Project, Version 3
(LWP-3: 2009 Human Footprint, 2018 Release)

The human pressure is measured using eight variables including built-up environments, population density, electric power infrastructure, crop lands, pasture lands, roads, railways, and navigable waterways.

MISSISSIPPI FLYWAY REGION

